

 Matched Address: 14185 State Highway C, Belgrade, Missouri, 63622
MSA: NA - NA (Outside of MSA) || State: 29 - MISSOURI || County: 221 - WASHINGTON COUNTY || Tract Code: 4605.00

 Selected Tract
MSA: || State: || County: || Tract Code:



2025 FFIEC Geocode Census Report

Matched Address: 14185 State Highway C, Belgrade, Missouri, 63622
 MSA: NA - NA (Outside of MSA)
 State: 29 - MISSOURI
 County: 221 - WASHINGTON COUNTY
 Tract Code: 4605.00

Summary Census Demographic Information

Tract Income Level	
Underserved or Distressed Tract	
2025 FFIEC Estimated MSA/MD/non-MSA/MD Median Family Income	
2025 Estimated Tract Median Family Income	
2020 Tract Median Family Income	
Tract Median Family Income %	
Tract Population	
Tract Minority %	
Tract Minority Population	
Owner-Occupied Units	
1- to 4- Family Units	

Census Population Information

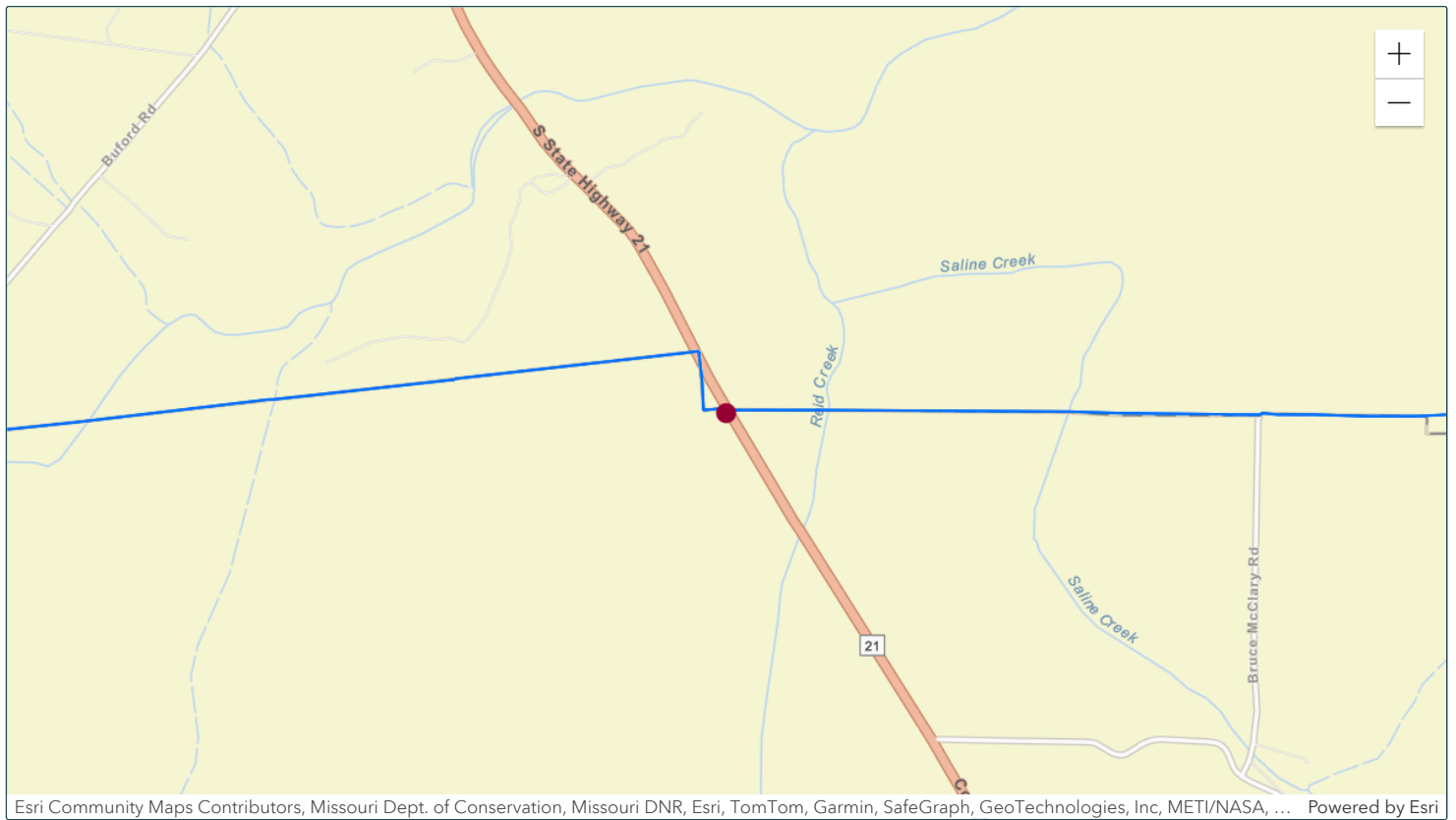
Tract Population	
Tract Minority %	
Number of Families	
Number of Households	
Non-Hispanic White Population	
Tract Minority Population	
American Indian Population	
Asian/Hawaiian/Pacific Islander Population	
Black Population	
Hispanic Population	
Other/Two or More Races Population	

Census Income Information

Tract Income Level	
2020 MSA/MD/statewide non-MSA/MD Median Family Income	
2025 FFIEC Estimated MSA/MD/non-MSA/MD Median Family Income	
% below Poverty Line	
Tract Median Family Income %	
2020 Tract Median Family Income	
2025 Estimated Tract Median Family Income	
2020 Tract Median Household Income	

Census Housing Information

Total Housing Units	
1- to 4- Family Units	
Median House Age (Years)	
Owner-Occupied Units	
Renter Occupied Units	
Owner Occupied 1- to 4- Family Units	
Inside Principal City?	
Vacant Units	



 Matched Address: 101S Highway 21, Caledonia, Missouri, 63631
MSA: NA - NA (Outside of MSA) || State: 29 - MISSOURI || County: 093 - IRON COUNTY || Tract Code: 9501.00

 Selected Tract
MSA: || State: || County: || Tract Code:



2025 FFIEC Geocode Census Report

Matched Address: 101S Highway 21, Caledonia, Missouri, 63631
 MSA: NA - NA (Outside of MSA)
 State: 29 - MISSOURI
 County: 093 - IRON COUNTY
 Tract Code: 9501.00

Summary Census Demographic Information

Tract Income Level	
Underserved or Distressed Tract	
2025 FFIEC Estimated MSA/MD/non-MSA/MD Median Family Income	
2025 Estimated Tract Median Family Income	
2020 Tract Median Family Income	
Tract Median Family Income %	
Tract Population	
Tract Minority %	
Tract Minority Population	
Owner-Occupied Units	
1- to 4- Family Units	

Census Population Information

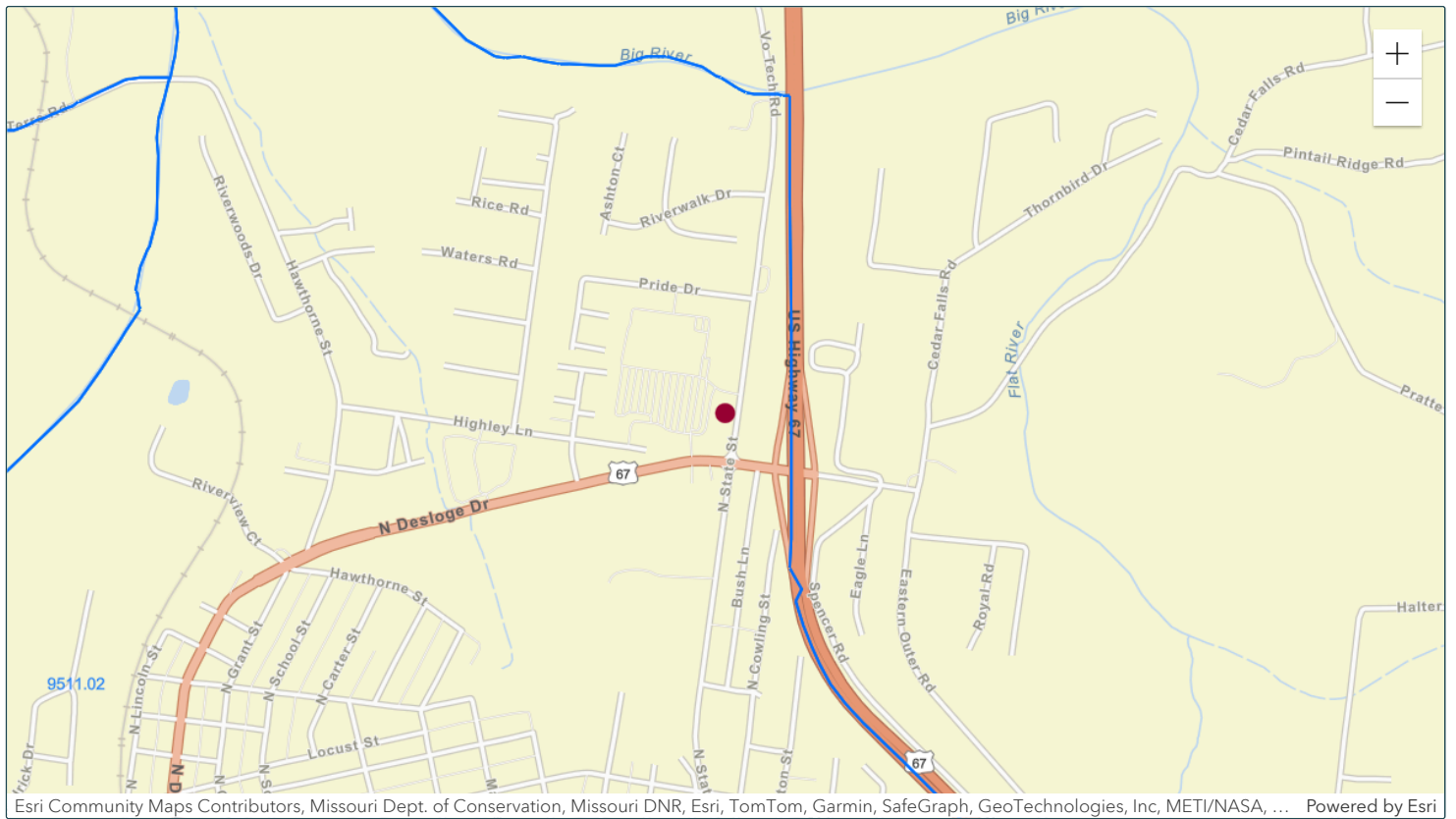
Tract Population	
Tract Minority %	
Number of Families	
Number of Households	
Non-Hispanic White Population	
Tract Minority Population	
American Indian Population	
Asian/Hawaiian/Pacific Islander Population	
Black Population	
Hispanic Population	
Other/Two or More Races Population	

Census Income Information

Tract Income Level	
2020 MSA/MD/statewide non-MSA/MD Median Family Income	
2025 FFIEC Estimated MSA/MD/non-MSA/MD Median Family Income	
% below Poverty Line	
Tract Median Family Income %	
2020 Tract Median Family Income	
2025 Estimated Tract Median Family Income	
2020 Tract Median Household Income	

Census Housing Information

Total Housing Units	
1- to 4- Family Units	
Median House Age (Years)	
Owner-Occupied Units	
Renter Occupied Units	
Owner Occupied 1- to 4- Family Units	
Inside Principal City?	
Vacant Units	



 Matched Address: 414 N State St, Desloge, Missouri, 63601
 MSA: NA - NA (Outside of MSA) || State: 29 - MISSOURI || County: 187 - ST. FRANCOIS COUNTY || Tract Code: 9511.02

 Selected Tract
 MSA: || State: || County: || Tract Code:



2025 FFIEC Geocode Census Report

Matched Address: 414 N State St, Desloge, Missouri, 63601
 MSA: NA - NA (Outside of MSA)
 State: 29 - MISSOURI
 County: 187 - ST. FRANCOIS COUNTY
 Tract Code: 9511.02

Summary Census Demographic Information

Tract Income Level	
Underserved or Distressed Tract	
2025 FFIEC Estimated MSA/MD/non-MSA/MD Median Family Income	
2025 Estimated Tract Median Family Income	
2020 Tract Median Family Income	
Tract Median Family Income %	
Tract Population	
Tract Minority %	
Tract Minority Population	
Owner-Occupied Units	
1- to 4- Family Units	

Census Population Information

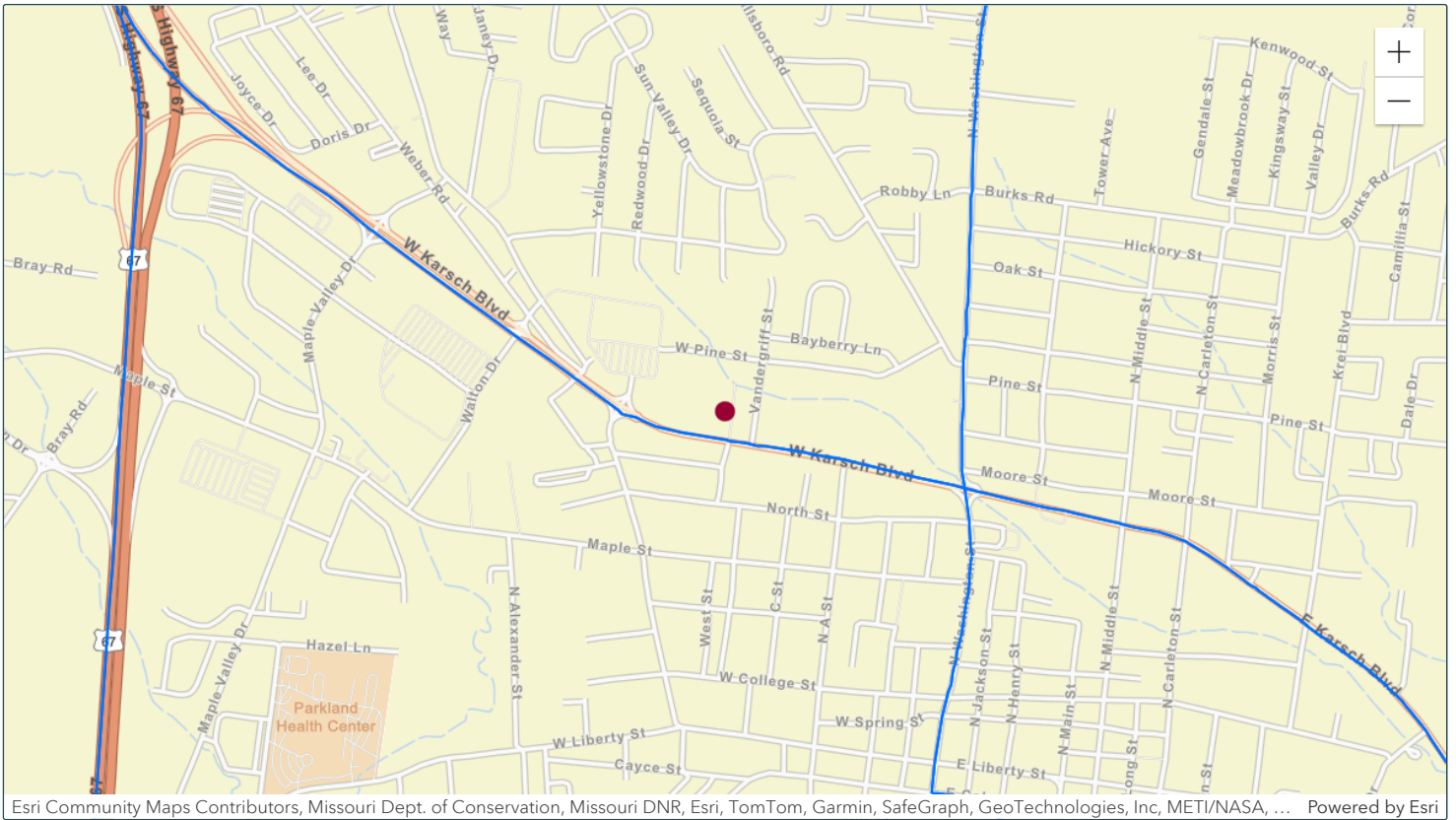
Tract Population	
Tract Minority %	
Number of Families	
Number of Households	
Non-Hispanic White Population	
Tract Minority Population	
American Indian Population	
Asian/Hawaiian/Pacific Islander Population	
Black Population	
Hispanic Population	
Other/Two or More Races Population	

Census Income Information

Tract Income Level	
2020 MSA/MD/statewide non-MSA/MD Median Family Income	
2025 FFIEC Estimated MSA/MD/non-MSA/MD Median Family Income	
% below Poverty Line	
Tract Median Family Income %	
2020 Tract Median Family Income	
2025 Estimated Tract Median Family Income	
2020 Tract Median Household Income	

Census Housing Information

Total Housing Units	
1- to 4- Family Units	
Median House Age (Years)	
Owner-Occupied Units	
Renter Occupied Units	
Owner Occupied 1- to 4- Family Units	
Inside Principal City?	
Vacant Units	



 Matched Address: 515 W Karsch Blvd, Farmington, Missouri, 63640
MSA: NA - NA (Outside of MSA) || State: 29 - MISSOURI || County: 187 - ST. FRANCOIS COUNTY || Tract Code: 9509.01

 Selected Tract
MSA: || State: || County: || Tract Code:



2025 FFIEC Geocode Census Report

Matched Address: 515 W Karsch Blvd, Farmington, Missouri, 63640
 MSA: NA - NA (Outside of MSA)
 State: 29 - MISSOURI
 County: 187 - ST. FRANCOIS COUNTY
 Tract Code: 9509.01

Summary Census Demographic Information

Tract Income Level	
Underserved or Distressed Tract	
2025 FFIEC Estimated MSA/MD/non-MSA/MD Median Family Income	
2025 Estimated Tract Median Family Income	
2020 Tract Median Family Income	
Tract Median Family Income %	
Tract Population	
Tract Minority %	
Tract Minority Population	
Owner-Occupied Units	
1- to 4- Family Units	

Census Population Information

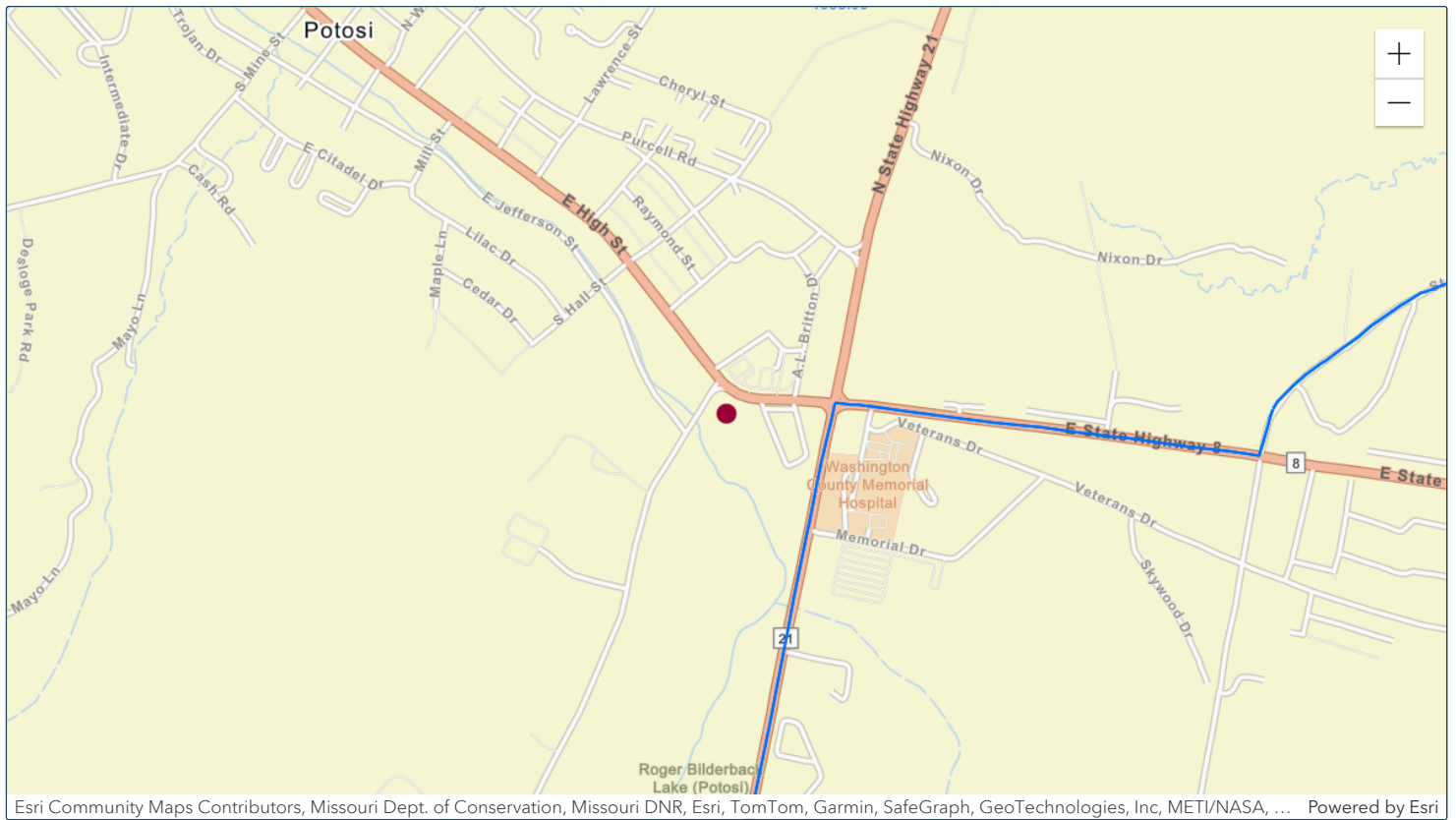
Tract Population	
Tract Minority %	
Number of Families	
Number of Households	
Non-Hispanic White Population	
Tract Minority Population	
American Indian Population	
Asian/Hawaiian/Pacific Islander Population	
Black Population	
Hispanic Population	
Other/Two or More Races Population	

Census Income Information

Tract Income Level	
2020 MSA/MD/statewide non-MSA/MD Median Family Income	
2025 FFIEC Estimated MSA/MD/non-MSA/MD Median Family Income	
% below Poverty Line	
Tract Median Family Income %	
2020 Tract Median Family Income	
2025 Estimated Tract Median Family Income	
2020 Tract Median Household Income	

Census Housing Information

Total Housing Units	
1- to 4- Family Units	
Median House Age (Years)	
Owner-Occupied Units	
Renter Occupied Units	
Owner Occupied 1- to 4- Family Units	
Inside Principal City?	
Vacant Units	



 Matched Address: 801 E High St, Potosi, Missouri, 63664
MSA: NA - NA (Outside of MSA) || State: 29 - MISSOURI || County: 221 - WASHINGTON COUNTY || Tract Code: 4603.00

 Selected Tract
MSA: || State: || County: || Tract Code:



2025 FFIEC Geocode Census Report

Matched Address: 801 E High St, Potosi, Missouri, 63664
 MSA: NA - NA (Outside of MSA)
 State: 29 - MISSOURI
 County: 221 - WASHINGTON COUNTY
 Tract Code: 4603.00

Summary Census Demographic Information

Tract Income Level	
Underserved or Distressed Tract	
2025 FFIEC Estimated MSA/MD/non-MSA/MD Median Family Income	
2025 Estimated Tract Median Family Income	
2020 Tract Median Family Income	
Tract Median Family Income %	
Tract Population	
Tract Minority %	
Tract Minority Population	
Owner-Occupied Units	
1- to 4- Family Units	

Census Population Information

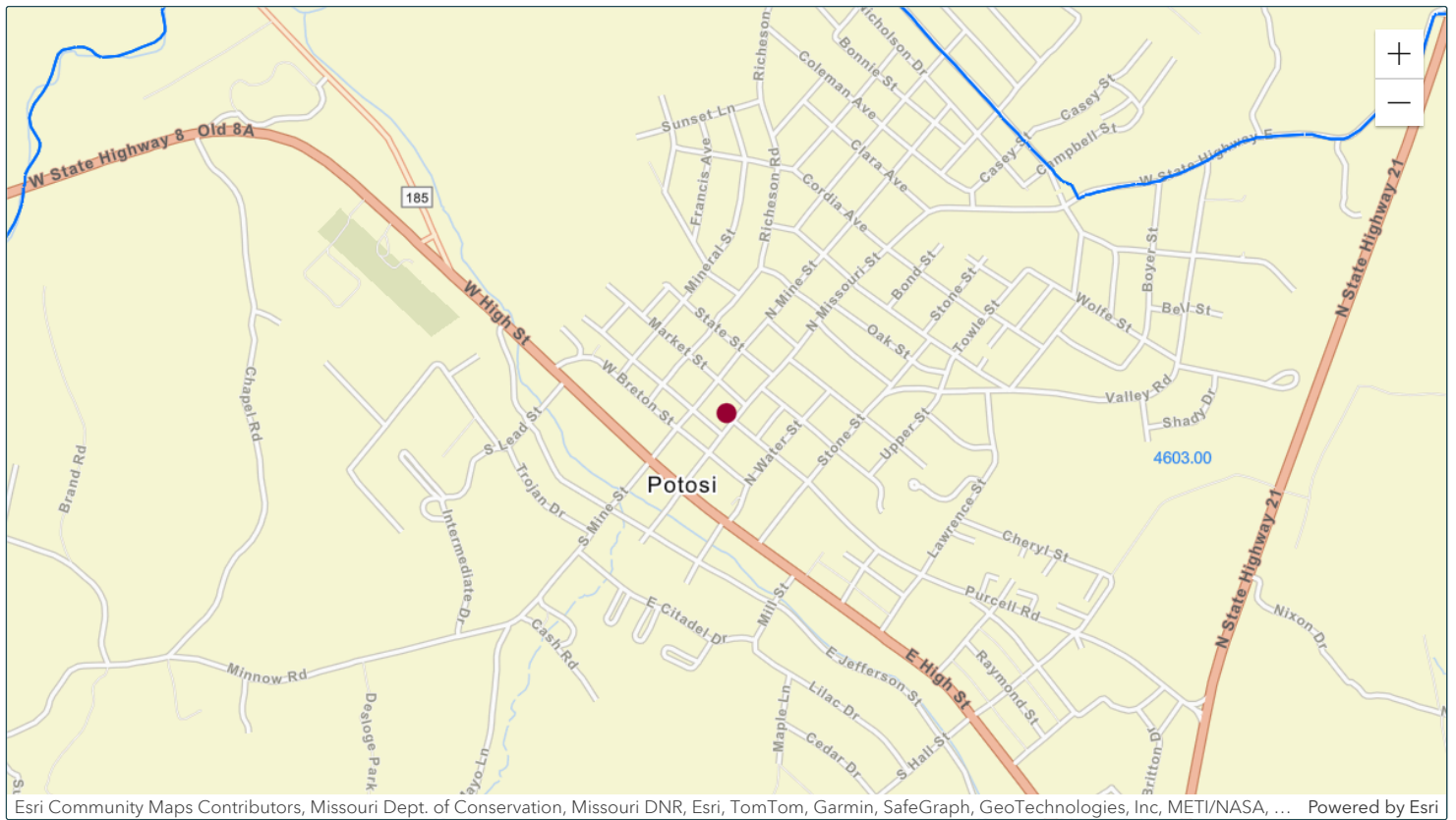
Tract Population	
Tract Minority %	
Number of Families	
Number of Households	
Non-Hispanic White Population	
Tract Minority Population	
American Indian Population	
Asian/Hawaiian/Pacific Islander Population	
Black Population	
Hispanic Population	
Other/Two or More Races Population	

Census Income Information

Tract Income Level	
2020 MSA/MD/statewide non-MSA/MD Median Family Income	
2025 FFIEC Estimated MSA/MD/non-MSA/MD Median Family Income	
% below Poverty Line	
Tract Median Family Income %	
2020 Tract Median Family Income	
2025 Estimated Tract Median Family Income	
2020 Tract Median Household Income	

Census Housing Information

Total Housing Units	
1- to 4- Family Units	
Median House Age (Years)	
Owner-Occupied Units	
Renter Occupied Units	
Owner Occupied 1- to 4- Family Units	
Inside Principal City?	
Vacant Units	



Esri Community Maps Contributors, Missouri Dept. of Conservation, Missouri DNR, Esri, TomTom, Garmin, SafeGraph, GeoTechnologies, Inc, METI/NASA, ... Powered by Esri

 Matched Address: 306 N Missouri St, Potosi, Missouri, 63664
MSA: NA - NA (Outside of MSA) || State: 29 - MISSOURI || County: 221 - WASHINGTON COUNTY || Tract Code: 4603.00

 Selected Tract
MSA: || State: || County: || Tract Code:



2025 FFIEC Geocode Census Report

Matched Address: 306 N Missouri St, Potosi, Missouri, 63664
 MSA: NA - NA (Outside of MSA)
 State: 29 - MISSOURI
 County: 221 - WASHINGTON COUNTY
 Tract Code: 4603.00

Summary Census Demographic Information

Tract Income Level	
Underserved or Distressed Tract	
2025 FFIEC Estimated MSA/MD/non-MSA/MD Median Family Income	
2025 Estimated Tract Median Family Income	
2020 Tract Median Family Income	
Tract Median Family Income %	
Tract Population	
Tract Minority %	
Tract Minority Population	
Owner-Occupied Units	
1- to 4- Family Units	

Census Population Information

Tract Population	
Tract Minority %	
Number of Families	
Number of Households	
Non-Hispanic White Population	
Tract Minority Population	
American Indian Population	
Asian/Hawaiian/Pacific Islander Population	
Black Population	
Hispanic Population	
Other/Two or More Races Population	

Census Income Information

Tract Income Level	
2020 MSA/MD/statewide non-MSA/MD Median Family Income	
2025 FFIEC Estimated MSA/MD/non-MSA/MD Median Family Income	
% below Poverty Line	
Tract Median Family Income %	
2020 Tract Median Family Income	
2025 Estimated Tract Median Family Income	
2020 Tract Median Household Income	

Census Housing Information

Total Housing Units	
1- to 4- Family Units	
Median House Age (Years)	
Owner-Occupied Units	
Renter Occupied Units	
Owner Occupied 1- to 4- Family Units	
Inside Principal City?	
Vacant Units	